

PLAT OF SURVEY
-OF-


LOTS 21, 22, 23, 24 AND 25, BLOCK 16, LAKE IVANHOE RESORT, ACCORDING TO THE RECORDED PLAT THEREOF. SAID LAND BEING IN THE TOWN OF BLOOMFIELD, COUNTY OF WALWORTH AND STATE OF WISCONSIN.

PREPARED FOR: SOUTHEASTERN WISCONSIN HOUSING CORPORATION

PROPOSED DWELLING TO BE STAKED UPON NOTIFICATION BY THE ABOVE NAMED CLIENT.

SCALE:

1" = 30'




LEGEND

- FOUND IRON PIPE
- FOUND IRON ROD
- ⋈ SET IRON PIPE

"I hereby certify that I have surveyed the above described property and that the above map is a correct representation thereof and shows the size and location of the property, its exterior boundaries, the location of all visible structures and dimensions of all principal buildings thereon, boundary fences, apparent easements, roadways and encroachments, if any."


"This survey is made for the use of the present owners of the property, and those who purchase, mortgage, or guarantee the title thereto within one year from date hereof."



B.W. SURVEYING, INC.

412 N. PINE STREET
BURLINGTON, WI 53105
(262)-767-0225

NORTH R-O-W LINE OF DOUGLAS AVE.



THIS IS NOT AN ORIGINAL PRINT
UNLESS THIS SEAL IS RED.

Robert J. Wetzel
ROBERT J. WETZEL S-1778

REV. FEBRUARY 15, 2006
SEPTEMBER 14, 2005

DATE

7027
JOB NUMBER

CHARLES
YOUNG
DRIVE

(PLATTED AS 30' WIDE)

